

UNPLATTED LANDS

ARBOR RIDGE DRIVE
66' WIDE PUBLIC ROW

PLAT OF SURVEY

LOT 9 OF BLOCK 8 OF LAKE MEADOWS
ADDITION NO. 2, LOCATED IN THE SW
1/4 OF THE SE 1/4 OF SECTION 7,
TOWN 2 NORTH, RANGE 16 EAST, CITY
OF DELAVAN, WALWORTH COUNTY, WISCONSIN



PLAT OF SURVEY
LOT 9 BLOCK 8
LAKE MEADOWS ADDITION NO. 2

WORK ORDERED BY: PREFERRED HOMES
WILLIAM & JANE BOHN
2903 BORG ROAD
DELAVAN, WISCONSIN 53115

FARRIS, HANSEN & ASSOCIATES, INC.
Engineering, Architecture, Surveying
7 Ridgeway Court P.O. Box 437
ELKHORN, WISCONSIN 53121
Office: (414) 723-2098
Fax: (414) 723-5886

REVISIONS

PROJECT NO.
3686.09-8
DATE:
08/28/96
SHEET NO.
1 OF 1

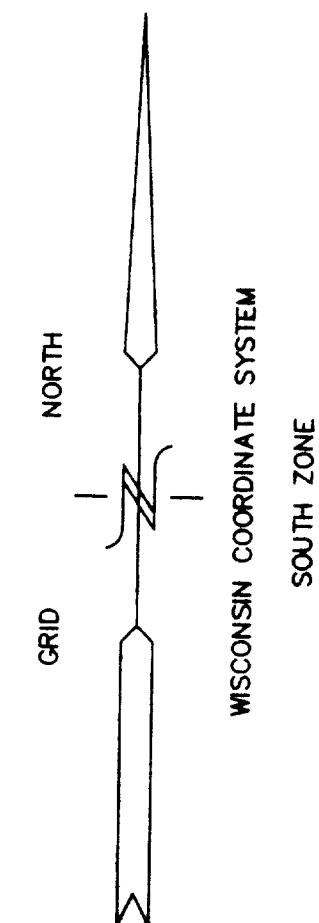
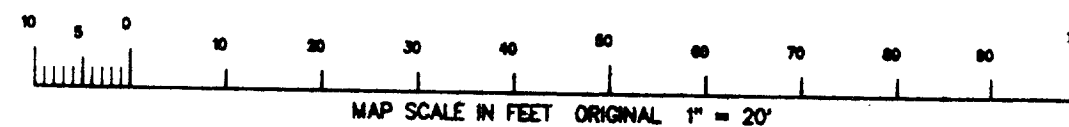
LOT 8

LOT 10


LOT 9
19437 S.F.

BLOCK 8

PUBLIC PARK




- O = FOUND IRON PIPE STAKE 1" DIA.
- = SET SOLID ROUND IRON BAR STAKE 3/4"
- = FOUND CONCRETE COUNTY MONUMENT
- = SET SOLID ROUND IRON BAR STAKE 1 5/16"
- (XXX) = RECORDED AS



NOTE: COPIES OF THIS MAP TO WHICH THE FOLLOWING CERTIFICATE
WILL APPLY ARE BLUE LINE PRINTS SHOWING SURVEYOR'S ORIGINAL
SEAL AND SIGNATURE IN BLACK INK. COPIES BY ANY OTHER MEANS
MAY HAVE ALTERATIONS WHICH DO NOT REPRESENT THE SURVEYOR'S
WORK PRODUCT.

I HEREBY CERTIFY THAT THE ABOVE DESCRIBED PROPERTY HAS BEEN
SURVEYED UNDER MY DIRECTION AND THAT THE ABOVE MAP IS A TRUE
REPRESENTATION THEREOF AND SHOWS THE SIZE AND LOCATION OF
THE PROPERTY AND ITS EXTERIOR BOUNDARIES. THIS SURVEY IS
MADE FOR THE USE OF THE PRESENT OWNERS OF THE PROPERTY, AND
ALSO THOSE WHO PURCHASE, MORTGAGE, OR GUARANTEE THE TITLE
THERE TO WITHIN ONE YEAR FROM THE DATE HEREOF.



DATED: 9/3/96
REVISED 5-7-98 TO SHOW AS-BUILT FOUND.

PETER S. GORDON R.L.S. 2101

002-1681
X-M2-6